

ISSUED FOR
PRELIMINARY

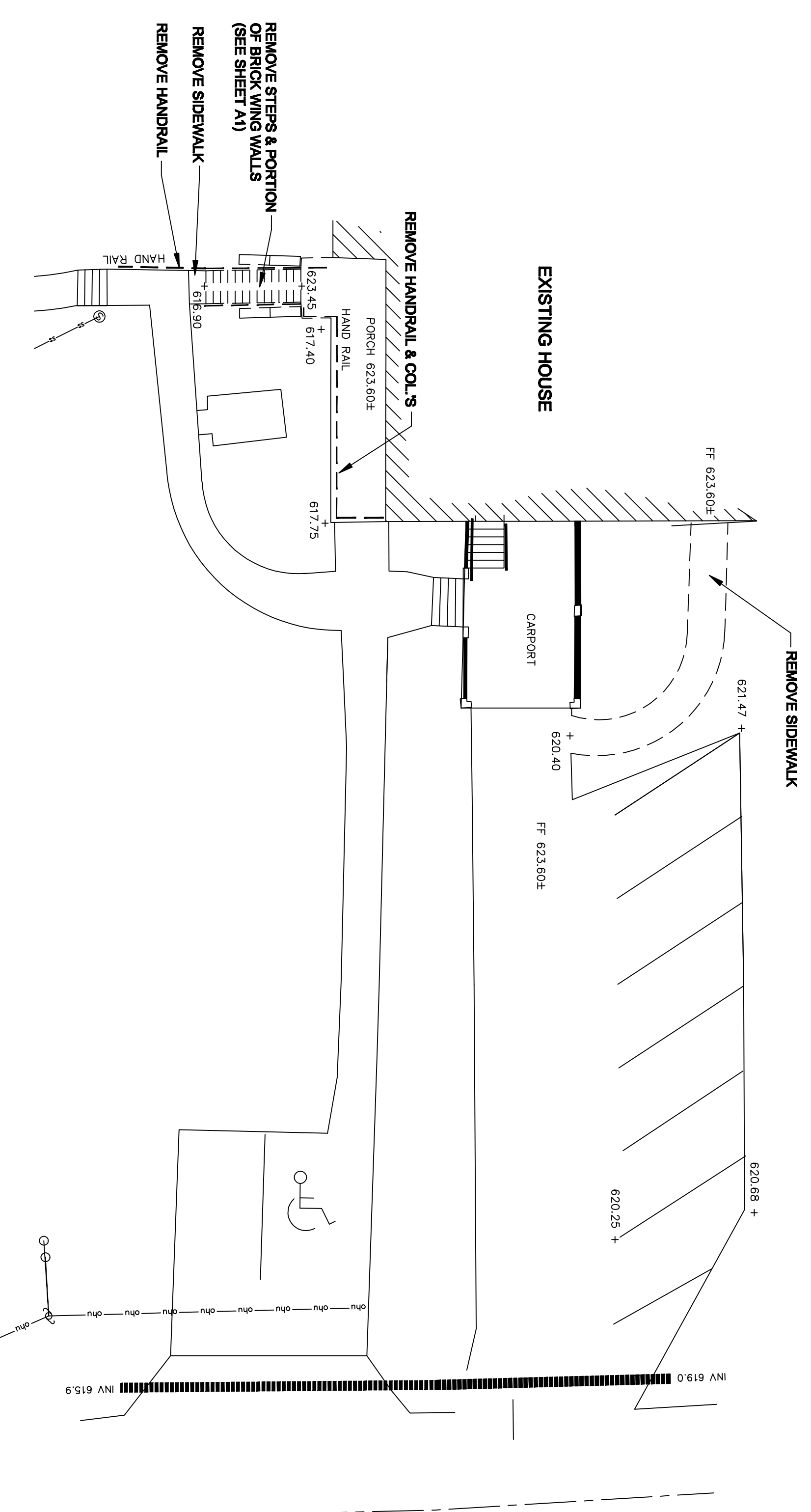
DATE
8/15/17

REVISIONS NUMBER DATE BY

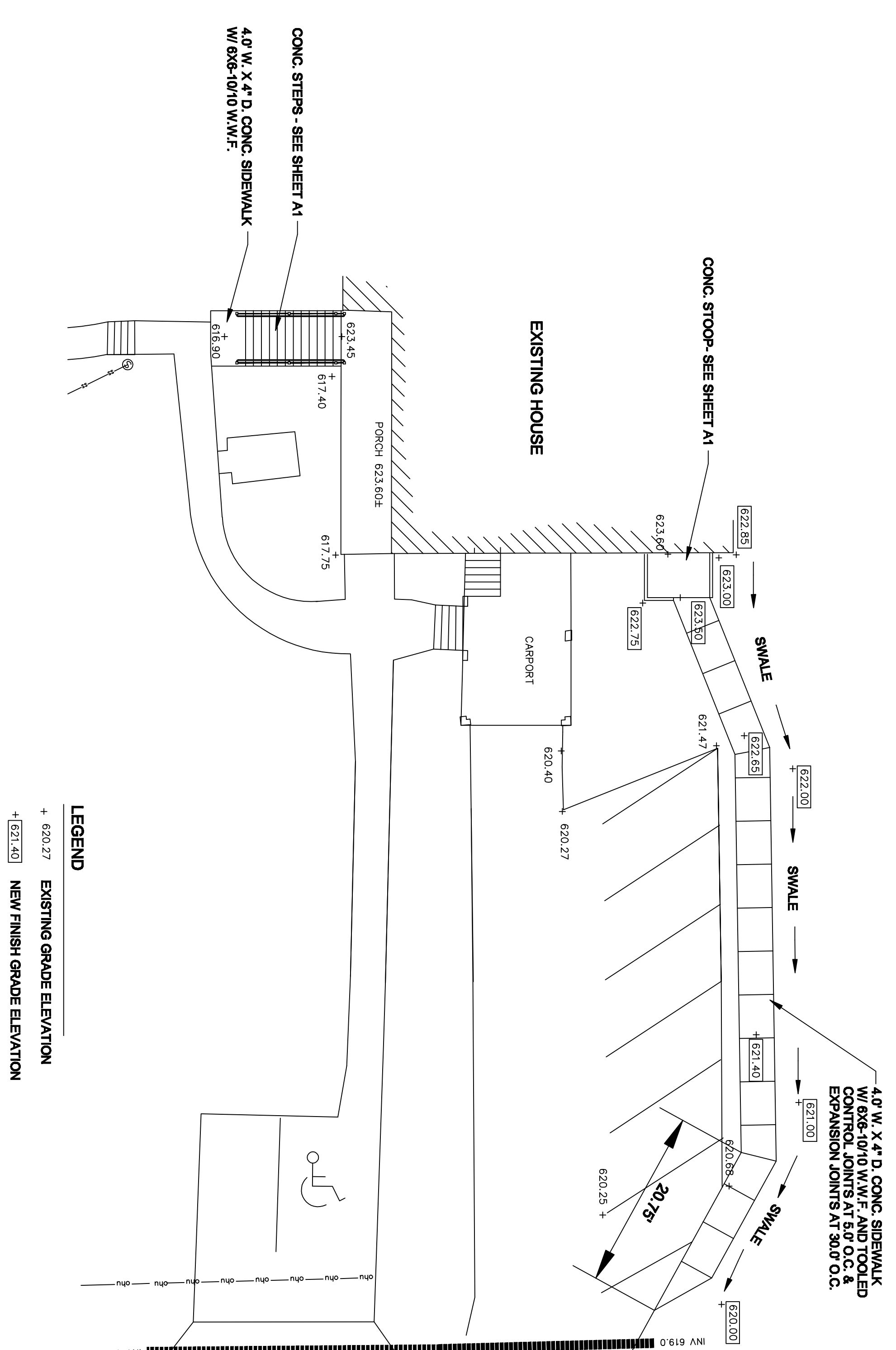
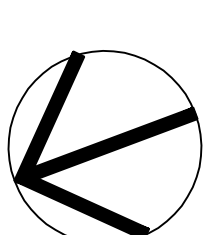
SHEET TITLE
SITE PLAN

SHEET NUMBER

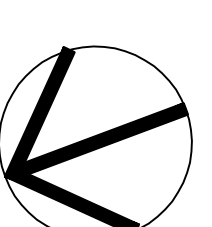
S1



SITE DEMOLITION PLAN
1"=10'0"



SITE PLAN
1"=10'0"



LEGEND
+ 620.27 EXISTING GRADE ELEVATION
+ 621.40 NEW FINISH GRADE ELEVATION

NOTE: LANDSCAPING AND GRASSING AT DISTURBED AREAS SHALL BE BY THE OWNER CONSISTENT WITH OWNER'S SUPPLEMENT OF PLANNING AND DESIGN.